

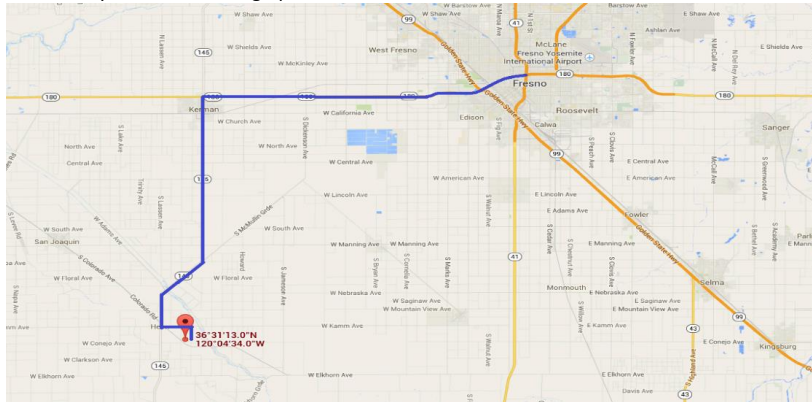
Tripoli Central California

Del Norte Launch Site - N36 31'13" W120 4'34" (N36.520278 W120.076111 DD)

Directions

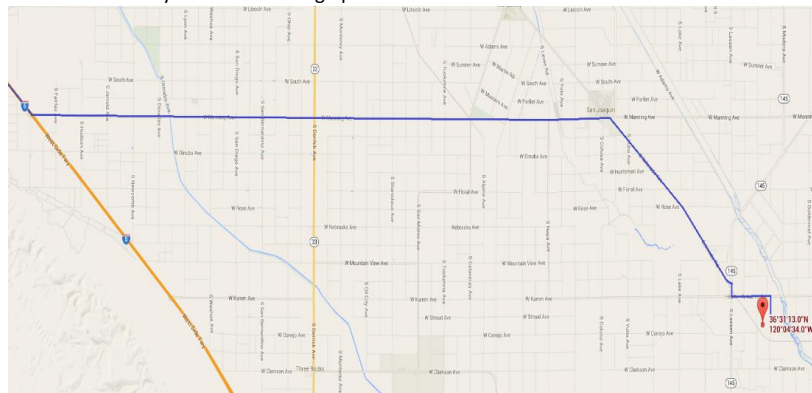
From Fresno:

- Head **West** on Hwy 180 (Whitesbridge Ave)
- Turn **Left** (South) on Hwy 145 in Kerman
- Turn **Right** on Hwy 145 / McMullen Grde
- Turn **Left** onto W Kamm Ave
- Continue on Kamm Ave for approx. 1.5 miles
- Turn **Right** at "Launch Site" Sign (Del Norte Ave)—Refer to **Figure 1 and 2 Below**
- Follow dirt road past farm equipment until you see the launch site (0.5 miles) Please drive slowly and avoid kicking up dust.



From I-5 (Bay Area)

- Head **South** on I-5
- Take the Manning Ave. exit (Exit 365)
- Turn **Left** on to Manning Ave and continue for 22.5 miles
- Turn **Right** on Colorado for 6.6 miles
- Turn **Right** on Lassen / Hwy 145 for 0.4 miles
- Turn **Left** onto Kamm Ave. for approx. 1.5 miles
- Turn **Right** at "Launch Site" sign (Del Norte Ave)—Refer to **Figure 1 and 2 Below**
- Follow dirt road past farm equipment until you see the launch site (0.5 miles) Please drive slowly and avoid kicking up dust.



Launch Site turnoff from Kamm Ave.



Figure 1

Close-Up Area Map

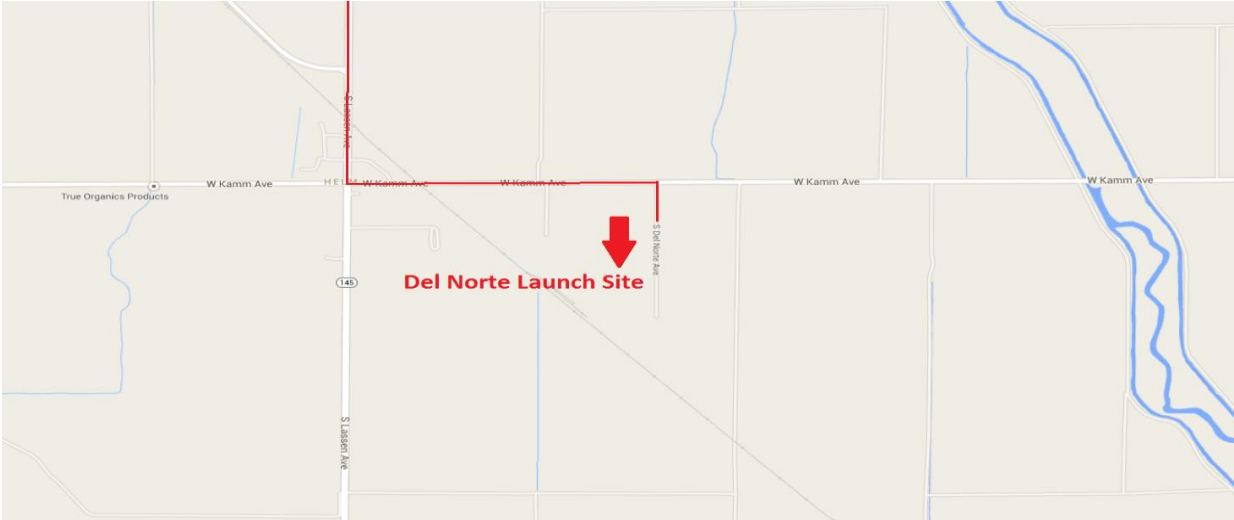


Figure 2